

The Northern Outskirts Run – MARC WA – 24/10/2019.

We've been south lately, we've been east lately, so now it is north's turn.



Meeting spot – A.P. HINDS RESERVE, GARRATT ROAD, BAYSWATER – 9.00AM FOR A 9.30AM START.

From the car park, TL into Milne Street.



TR at Frinton Street,

TJ – TR into Leake Street,

TL Sutherland St.



At the next T Junction, you have Halliday House on your left corner. This is where the Bayswater Historical Society have their headquarters, so if you have connections to the area, you never know what you might find there.

T Junction - TL King William Street, get into right hand lane at the lights.

TR Guildford Road lights carefully. Stay in right hand lane.

TR at the first set of traffic lights – you are going onto Tonkin Highway, heading north towards Ellenbrook.



On your left as you wait at the traffic lights, is where the Airport railway tunnel goes underground, under the river, and continues underground with a new station at Redcliffe, the airport station and on to another at Forrestfield.

Continue north on Tonkin Hwy. Before the Reid Hwy off ramp, move to the centre lane. After Reid Hwy off ramp, you will see **brown** Whiteman Park signs and Hepburn Avenue signs for the next off ramp - move over to the left lane again. Take the Whiteman Park/Hepburn Ave off road but keep to the right of it. Hepburn Ave will peel off to the left; stay in the right hand lane and follow it around to the right under Tonkin Hwy.

Shortly after, take Beechboro Road North, you will veer left to do so.

TURN LEFT into Whiteman Park, less than a 1km down the road. (40 kms per hr.) **Note** the Nuytsia's (Christmas trees) coming into their own as you go through the park.



Stop at the Railway line before crossing, then turn right around the roundabout, past the Motor Museum on your

left (this is a drive through only – we might come visit the Museum next year).



Stop again at the next Railway

crossing before proceeding straight on. (Tractor Museum on your right).

T Junction – TR. Continue to follow the road to the old Lord St., now Drumpelliar Drive entrance. Another roundabout here – proceed across, turning left at 2nd exit into Youle Dean Rd.

TL into Everglades Ave. You are now in the suburb of Brabham.

TL at the Jungle playground into Gloucester App.

TR at Mayfield Drive. Roundabout – KSO.

TL at Fairmount Blvd.

TL at Park St., roundabout. Move to the right hand lane.



Roundabout – TR back onto Drumpelliar Drive.

TR at Gngara Road , follow it until the next roundabout, TL into Pinaster Pde.

At the second roundabout, take the 2nd exit into Main St.



TL into Plaza Turn, just past the college. TL again soon after into Library Ave. Continue past the State Swim car park on your right, to another one, near the water playground.

Morning tea stop -   

Retrace your track back to Main St., KSO through the lights  at The Parkway; TL at the lights  at The Promenade. TL third roundabout, 1st exit, into Drumpellier Drive (otherwise you will end up on the Tonkin again).


At Gnangara Road lights , TR and head towards Wanneroo.


KSO – Gnangara Road will turn into Ocean Reef Road. (Actually, Gnangara goes around the corner, but we aren't.)


 *On Monday week, your Christmas function is being held near the intersection of Lenore & Hartman Roads along this way, just up Lenore and into Mary St. Don't forget to let Edith know if you are going!!* 

Approaching Wanneroo Road, get in the middle lane for the new roundabout here, then taking second exit to go straight through. Road works in progress!!

KSO through Trappers Lane lights; TR into Joondalup Drive 

KSO through 3 sets of lights, then TR at Lakeside Drive 

TR at the Boas Ave roundabout, (look for the red tree!!) and follow it down towards the lake to Neil Hawkins Park. 

 *This Park abuts Lake Joondalup, which is a large nature reserve, especially for water birds when, at the right time of the year, thousands can be seen on the water. Yellagonga Park surrounds the lake. Take a quick walk if you wish, otherwise just drive through and back up to Lakeside Drive.*

Returning back to Boas Ave/Lakeside Drive roundabout, TR there and continue on Lakeside Drive.

TL at Shenton Ave a couple of blocks down.

KSO through green lights, over the Mitchell Freeway, heading for the coast.

At the end of Shenton Ave, TL – you are now in Ocean Reef Road again.



Heading south along the coast, KSO through roundabouts at Resolute Way, Hodges Drive, Swanson Way.

TR at the roundabout at Oceanside Promenade, back towards the ocean front and continue to follow the coast.

TR at the roundabout at Northside Drive and continue to follow the coast.

TR at the roundabout at Whitfords Ave and continue to follow the coast.

TL into the first exit at Flinders Road roundabout, and then at the fourth roundabout, TL into Mawson Crescent. Park somewhere along the park edge and find a shady spot for lunch and meeting. **Mawson Park, Hillarys**

  *On the diagonal corner of this park, there is a time capsule which was buried in 1988 as part of the Bi-Centennial activities. This was run by Rotary at the time and thousands of individuals and organisations put their contributions together to be 'interred'. Those who contributed are listed with the Batty Library. I've figured that my grandson will be turning 80 when he can go and collect my 2-bob's worth in 2088!! Presuming the world hasn't imploded by then! Toni.*